

SECTION OF PAVEMENT AT AA

Scale 1" = 4'

SECTION OF PAVEMENT AT BB

Scale 1" = 4'

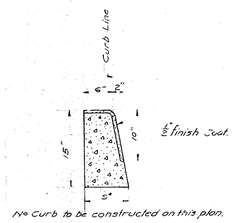

No Curb to be constructed on this plan.

SECTION OF CURB

Scale 1" = 1'



PLAN

Scale 1" = 40'

Note All Elevations shown in figures are in feet and are above a plane which is 10.42.28 ft. below the City Bench Mark as established by ordinance 383 of the City of San Bernardino, California.

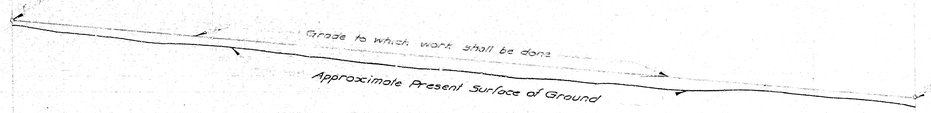

PROFILE AT EAST CURB LINE

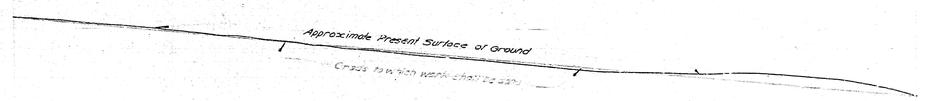

PROFILE AT CENTER LINE

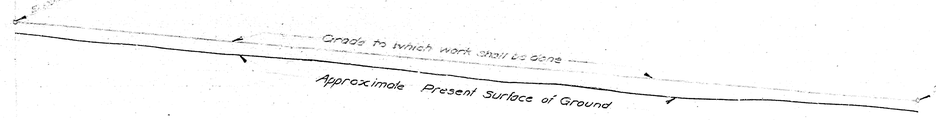

PROFILE AT WEST CURB LINE

W. P. Burritt

PLAN No 962
FOR THE IMPROVEMENT OF
J STREET
Between

6TH STREET AND 7TH STREET

IN THE

CITY OF SAN BERNARDINO, CALIFORNIA.

January 1928

W. P. Burritt
City Engineer

Plan Adopted - February 14. 1928.

TITLE TO STREETS

Title of the City of San Bernardino to J Street was given by dedication of Allen's Third Addition as recorded in Book 5 of Maps, at page 64, Records of San Bernardino County.

GRADE ORDINANCES

Grade of J Street was established by ordinance No. 547 dated 12/23/13

— LEGEND —

" or in. means inch or inches.
' or ft. means foot or feet.
El. means elevation
St. means Street
Ave. means Avenue.
No means Number.
4" Asphaltic Concrete Pavement to be constructed shown thus in plan ▭ thus in section
4" Cement Concrete Gutters to be constructed shown thus in plan ▭ thus in section

PROFILE LEGEND

Approximate Present Surface of Ground shown by black lines thus ——

Grade to which work shall be done shown by red lines thus ——

Scale:- Horizontal 1" = 40' Vertical 1" = 4'



SECTION OF PAVEMENT AT AA

Scale 1" = 4'

SECTION OF PAVEMENT AT BB

Scale 1" = 4'

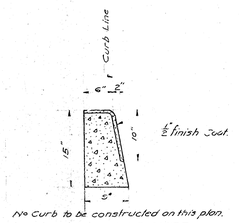

No Curb to be constructed on this plan.

SECTION OF CURB

Scale 1" = 1'



PLAN

Scale 1" = 40'

Note All Elevations shown in figures are in feet and are above a plane which is 10.42.28 ft. below the City Bench Mark as established by ordinance 383 of the City of San Bernardino, California.

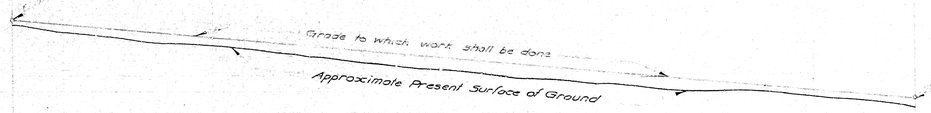

PROFILE AT EAST CURB LINE

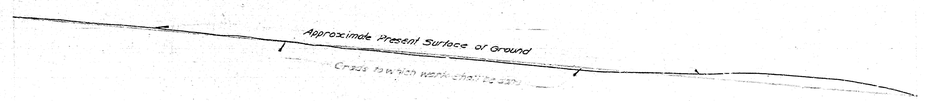

PROFILE AT CENTER LINE

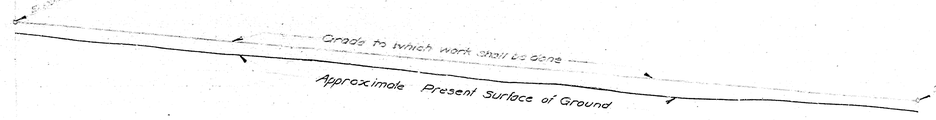

PROFILE AT WEST CURB LINE

W. P. Burritt

PLAN No 962
FOR THE IMPROVEMENT OF
J STREET
Between

6TH STREET AND 7TH STREET

IN THE

CITY OF SAN BERNARDINO, CALIFORNIA.

January 1928

W. P. Burritt
City Engineer

Plan Adopted - February 14. 1928.

TITLE TO STREETS

Title of the City of San Bernardino to J Street was given by dedication of Allen's Third Addition as recorded in Book 5 of Maps, at page 64, Records of San Bernardino County.

GRADE ORDINANCES

Grade of J Street was established by ordinance No. 547 dated 12/23/13

— LEGEND —

" or in. means inch or inches.
' or ft. means foot or feet.
El. means elevation
St. means Street
Ave. means Avenue.
No means Number.
4" Asphaltic Concrete Pavement to be constructed shown thus in plan ▭ thus in section
4" Cement Concrete Gutters to be constructed shown thus in plan ▭ thus in section

PROFILE LEGEND

Approximate Present Surface of Ground shown by black lines thus ——

Grade to which work shall be done shown by red lines thus ——

Scale:- Horizontal 1" = 40' Vertical 1" = 4'